PLAN
OF
PROPOSED STORM DRAIN
ALONG
TOWN CREEK
BETWEEN
EIGHTH ST. AND NINTH ST.
CITY OF SAN BERNARDINO
CALIFORNIA

June, 1927.

City Engineer.



PLAN
Scale:— 1" = 40'

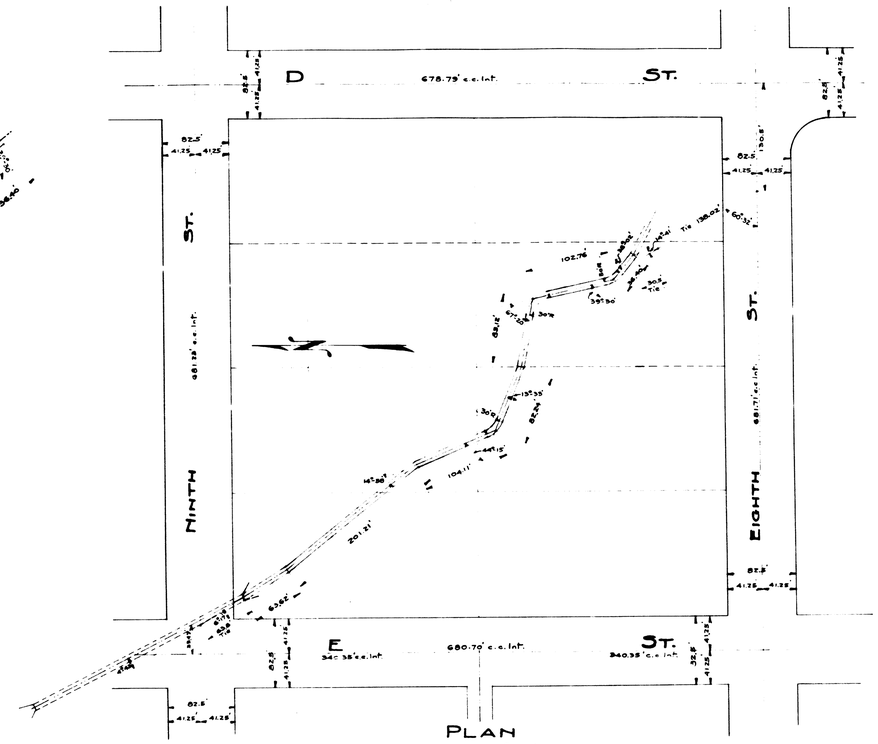

PLAN
Scale:— 1" = 80'

DATUM— All elevations in red ink are in feet, and above a plane which is 1045.28' below the city bench mark as established by Ordinance 383 of the City of San Bernardino, California.

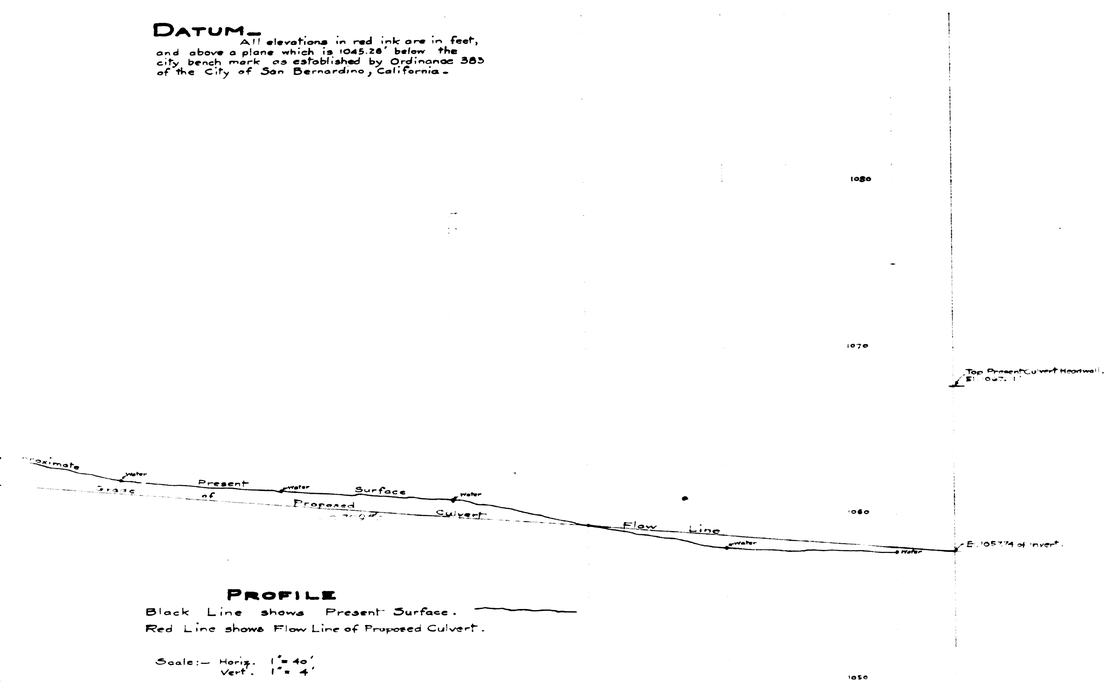

PROFILE

Black Line shows Present Surface.
Red Line shows Flow Line of Proposed Culvert.

Scale:— Horiz. 1" = 40'
Vert. 1" = 4'

PLAN
OF
PROPOSED STORM DRAIN
ALONG
TOWN CREEK
BETWEEN
EIGHTH ST. AND NINTH ST.
CITY OF SAN BERNARDINO
CALIFORNIA

June, 1927.

City Engineer.



PLAN
Scale:— 1" = 40'

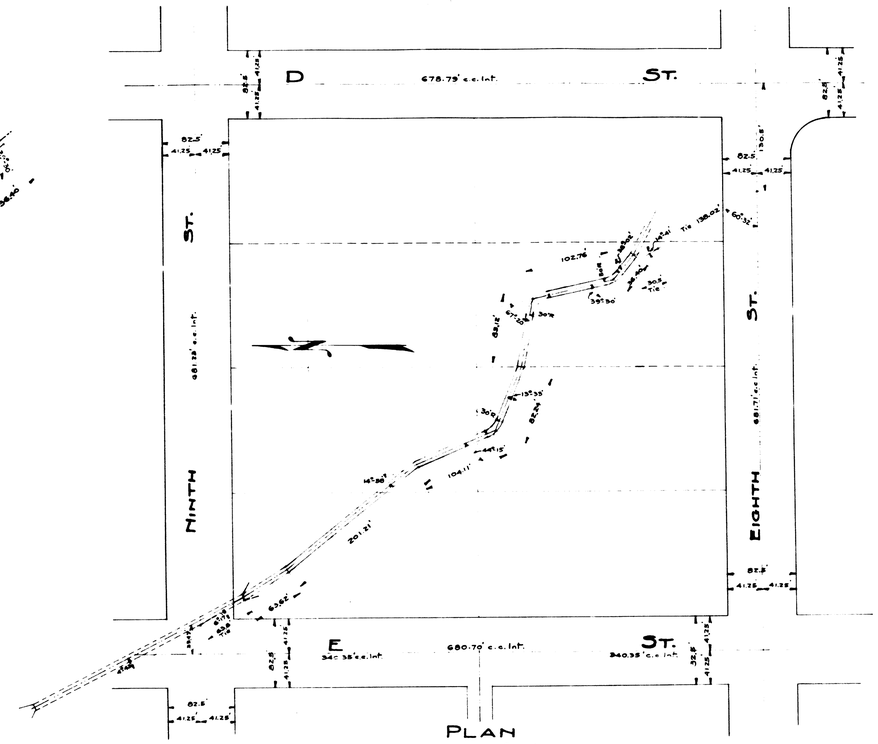

PLAN
Scale:— 1" = 80'

DATUM— All elevations in red ink are in feet, and above a plane which is 1045.28' below the city bench mark as established by Ordinance 383 of the City of San Bernardino, California.

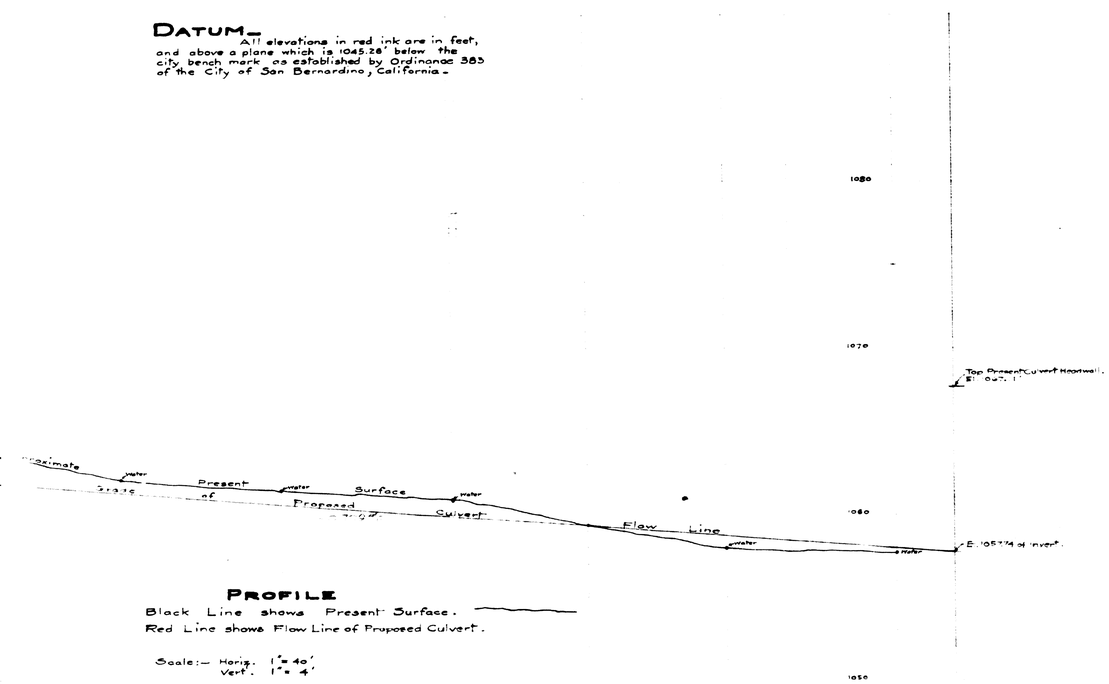

PROFILE

Black Line shows Present Surface.
Red Line shows Flow Line of Proposed Culvert.

Scale:— Horiz. 1" = 40'
Vert. 1" = 4'